

Resolution #20 - 58

WEST BONNER CEMETERY MAINTENANCE DISTRICT PRIEST RIVER, IDAHO

RESOLUTION

The WEST BONNER CEMETERY MAINTENANCE DISTRICT, Priest River, Bonner County, Idaho, upon the unanimous vote of its Board of Commissioners;

DOES HEREBY CERTIFY THE FOLLOWING CORPORATE RESOLUTION:


NOW THEREFORE, IT IS HEREBY RESOLVED that the WEST BONNER CEMETERY MAINTENANCE DISTRICT does hereby approve the redefinition of Cemetery Maintenance District Subdivisions in accordance with the terms and provisions incorporated within the Petition to Redefine Cemetery Maintenance District Subdivisions dated the 7th day of February, 2020 attached hereto.

The period of duration of this Resolution is perpetual.

DATED this 25th day of July, 2020.


WEST BONNER CEMETERY MAINTENANCE DISTRICT

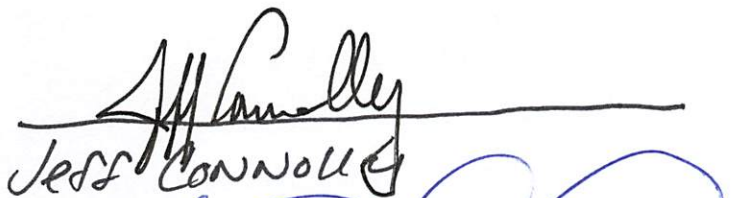


Tom Holman, Commissioner


Dan McDonald, Chair

Date 8/11/20

Attest:


Clary May


Jeff Connolly

Steven Bradshaw

PETITION TO REDEFINE CEMETERY MAINTENANCE DISTRICT SUBDIVISIONS

The West Bonner Cemetery Maintenance District (the "District") is a territory duly organized under the laws of the State of Idaho. The undersigned, representing the board of cemetery maintenance commissioners, do hereby petition the Bonner County Commissioners for an amendment to the defined *cemetery maintenance commissioners subdistricts* (hereinafter "subdivisions" or "subdistricts") within the boundaries of the District. This amendment is sought on the grounds and for the reason that existing District subdivisions are no longer in compliance with the requirements of I.C. §27-110.

This Petition is brought before the Bonner County Commissioners in accordance with I.C. §27-110, which directs county commissioners, specifically with regard to division of cemetery maintenance district subdistricts, as follows:

"...[s]aid board of county commissioners shall divide the cemetery maintenance district into three (3) subdivisions, *as nearly equal in population, area and mileage as practicable*, to be known as cemetery maintenance commissioners subdistricts one (1), two(2) and three (3)." (Emphasis added)

At present, the District is comprised of three cemetery maintenance commissioners, two of whom reside within the northern boundaries of the District, representing subdistricts two (2) and three (3) in the Priest Lake area, and the third representing subdistrict one (1) within the community of Priest River and the immediately surrounding areas. As presently defined, the total voter representation of subdistricts 2 and 3 combined is approximately 799 residents, encompassing a fraction of the current voter representation in subdistrict 1 of approximately 2,779 residents. Though recognizing that the proposed new subdistrict boundaries are not geographically equal in mileage or size, the undersigned hereby submit that redefining subdistrict boundaries as shown in Exhibit "B" attached hereto, effectively and appropriately equalizes voter representation throughout the District in accordance with I.C. §27-110, and is a more appropriate designation of District boundaries based on population. The undersigned further submit that the redefined boundaries will best serve the District by reallocating cemetery commissioner representation to more populous areas.

A general description of the current subdistrict boundaries is shown on the map attached to this Petition as Exhibit "A".

A general description of the proposed new subdistrict boundaries is shown on the map attached to this Petition as Exhibit "B."

The undersigned have read the foregoing Petition and do hereby certify the contents thereof to be true and correct to the best of their knowledge and belief. The undersigned do hereby unanimously approve the proposed redistricting contemplated herein and authorize the Bonner County Commissioners to proceed with amending subdistrict boundaries in accordance with those identified in the map attached hereto as Exhibit "B".

PETITIONERS:

By Larry M. Rosenberger
Larry M. Rosenberger, Cemetery
Commissioner, President

STATE OF IDAHO)

: ss.

County of Bonner)

On this 7th day of February, 2020, before me Laura R. Hall,
the undersigned Notary Public, personally appeared Larry M. Rosenberger, known or identified
to me to be a West Bonner Cemetery Maintenance District Commissioner and the acting
President of the Cemetery Board, and acknowledged to me that he executed the same as said
West Bonner Cemetery Maintenance District Commissioner and the acting President of the
Cemetery Board.

(SEAL)



Laura R. Hall
Notary Public for IDAHO
Residing at PRIEST RIVER, ID
Commission Expires: October 26, 2024

By Tom Holman
Tom Holman, Cemetery Commissioner,
Secretary


STATE OF IDAHO)

: ss.

County of Bonner)

On this 7th day of February, 2020, before me Laura R. Hall,
the undersigned Notary Public, personally appeared Tom Holman, known or identified to me to
be a West Bonner Cemetery Maintenance District Commissioner and the acting Secretary of the
Cemetery Board, and acknowledged to me that he executed the same as said West Bonner
Cemetery Maintenance District Commissioner and the acting Secretary of the Cemetery Board.

(SEAL)



Laura R. Hall
Notary Public for IDAHO
Residing at PRIEST RIVER, ID
Commission Expires: October 26, 2024

By Kerry L Johnston
Kerry Johnston, Cemetery Commissioner,
Treasurer

STATE OF IDAHO)

: ss.

County of Bonner)

On this 7 day of February, 2020, before me Laura R. Hall,
the undersigned Notary Public, personally appeared Kerry Johnston, known or identified to me
to be a West Bonner Cemetery Maintenance District Commissioner and the acting Treasurer of
the Cemetery Board, and acknowledged to me that she executed the same as said West Bonner
Cemetery Maintenance District Commissioner and the acting Treasurer of the Cemetery Board.

(SEAL)



Laura R. Hall
Notary Public for IDAHO
Residing at PRESTON RIVER, ID
Commission Expires: October 26, 2024

WEST BONNER CEMETERY

WEST BONNER CEMETERY MAINTENANCE DISTRICT-LEGAL DESCRIPTION:
Beginning at the Northwest corner of Bonner County, the same being the Northwest corner of Section 6, Township 63 North, Range 6, W.B.M., thence East to the Southeast corner of section 35, Township 56 North, Range 4 W.B.M., thence North to the Northeast corner of Bonner County, the same being the Northeast corner of Section 1, Township 63 North, Range 4 W.B.M., thence West to the place of beginning.

WEST BONNER CEMETERY MAINTENANCE DISTRICT-SUBDISTRICT 1
All that part of the West Bonner Cemetery Maintenance District lying South of the North line of Township 57 North, Ranges 4, 5 and 6, West of the Boise Meridian.

WEST BONNER CEMETERY MAINTENANCE DISTRICT-SUBDISTRICT 2
All that part of the West Bonner Cemetery Maintenance District lying North of the above described North line of Township 57 North, Ranges 4, 5 and 6, West of the Boise Meridian and lying East of the Priest River and Priest Lake drainages.

WEST BONNER CEMETERY MAINTENANCE DISTRICT-SUBDISTRICT 3
All that part of the West Bonner Cemetery Maintenance District lying North of the above described North line of Township 57 North, Ranges 4, 5 and 6, West of the Boise Meridian and lying West of the Priest River and Priest Lake drainages.

CURRENT VOTER REPRESENTATION:

Subdistrict 1 ~ 2779

Subdistrict 2 ~ 244

Subdistrict 3 ~ 555

BONNER COUNTY 1:135,000

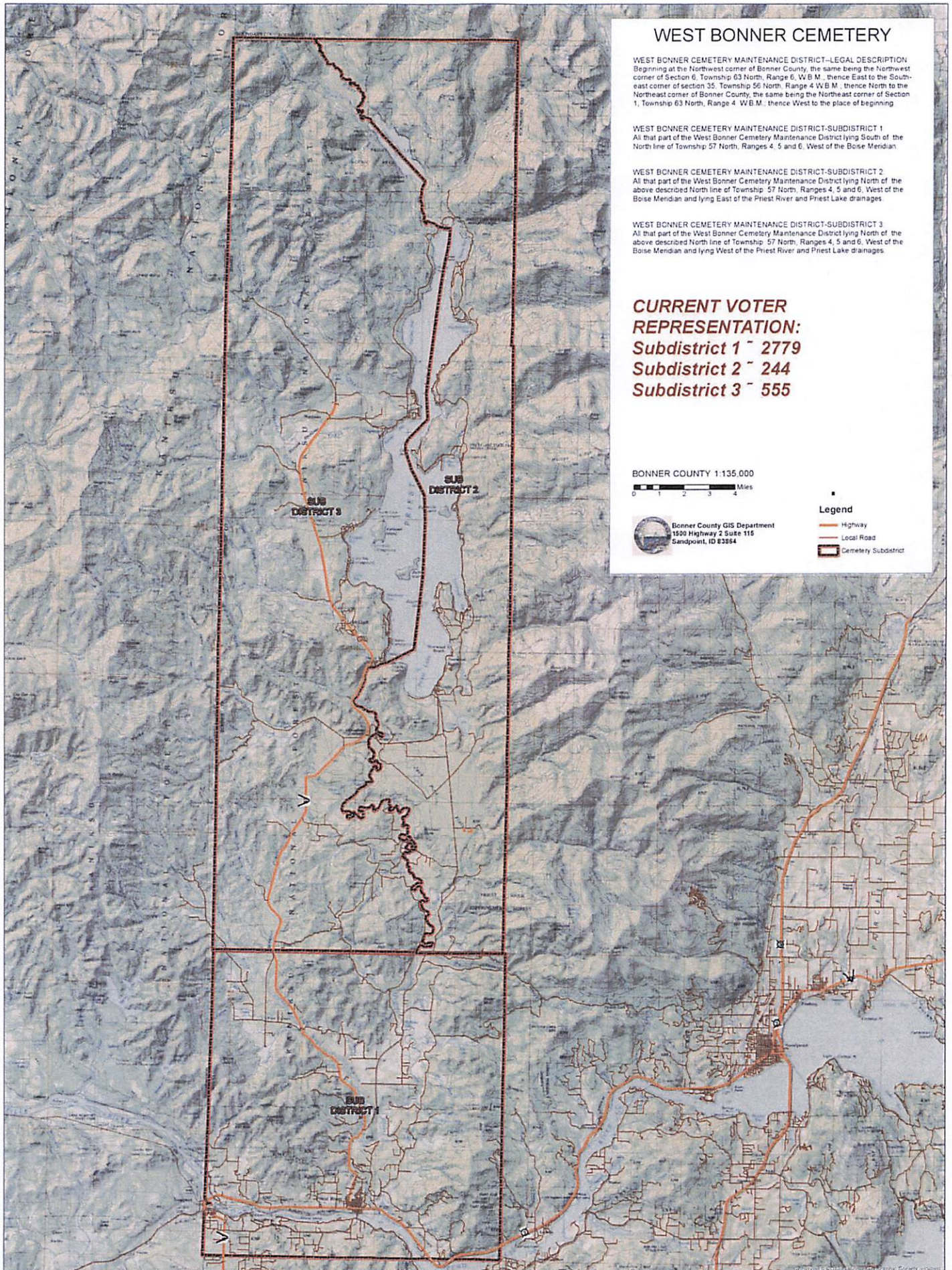
0 1 2 3 4 Miles



Bonner County GIS Department
1550 Highway 2 Suite 115
Sandpoint, ID 83864

Legend

- Highway
- Local Road
- Cemetery Subdistrict



WEST BONNER CEMETERY

PROPOSED WEST BONNER CEMETERY SUB-DISTRICT

**PROPOSED VOTER
REPRESENTATION:**
Subdistrict 1 ~ 1171
Subdistrict 2 ~ 1218
Subdistrict 3 ~ 1189

DRAFT COPY ONLY

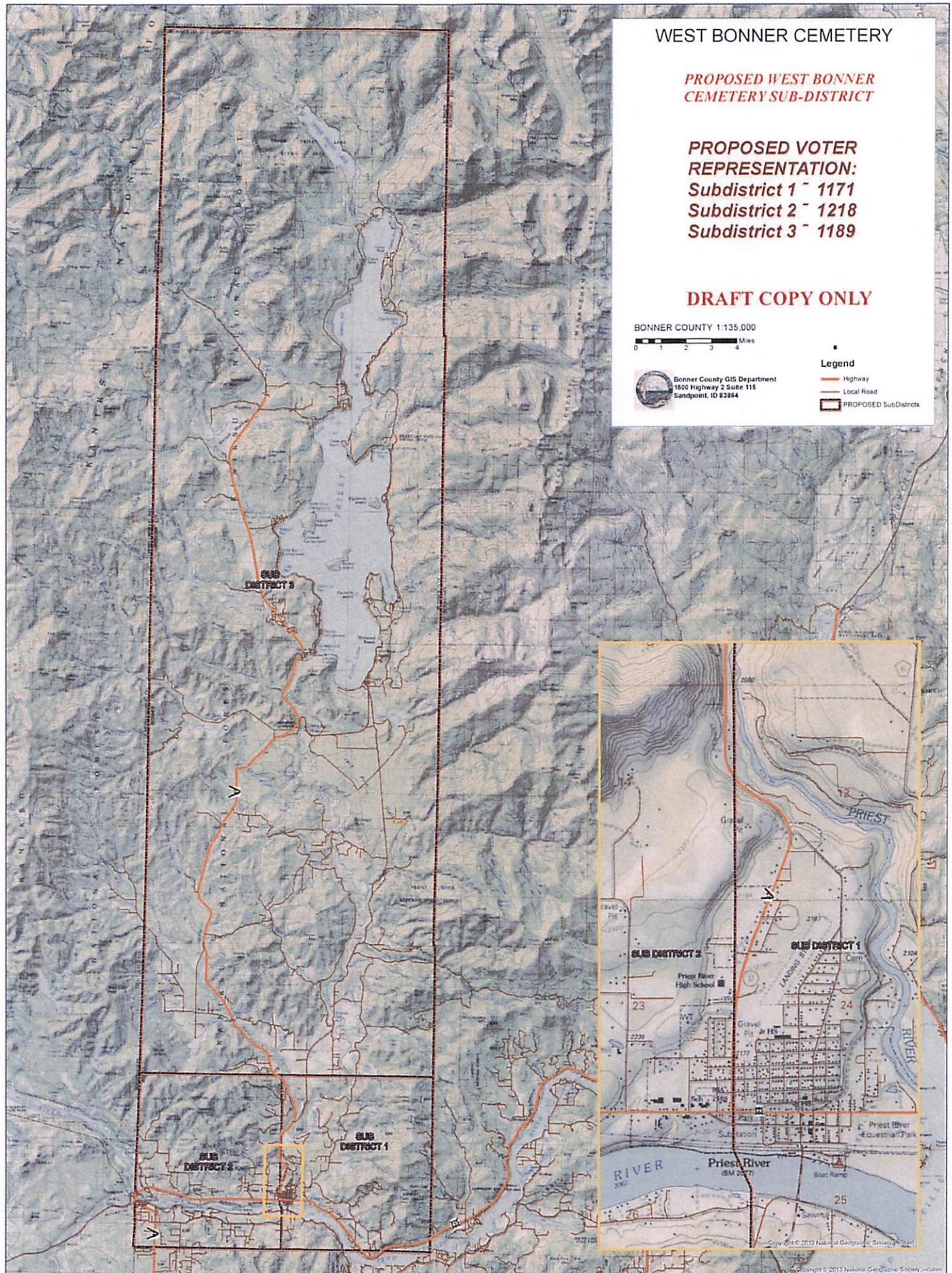
BONNER COUNTY 1:135,000

0 1 2 3 4 Miles

Bonner County GIS Department
1500 Highway 2 Suite 115
Sandpoint, ID 83864

Legend

- Highway
- Local Road
- PROPOSED SubDistricts



7/22/2020

To: Bonner County Commissioners
1500 Highway 2
Sandpoint, Id. 83864

From: Larry Rosenberger
463 Cavanaugh Bay Rd.
Coolin, Id. 83821

Subject: Letter of Resignation

Please find this letter a notification of resignation to the West Bonner County Cemetery Maintenance District. My resignation will take effect upon completion of the redistricting process.

I would like to thank the Bonner County Commissioners for the opportunity to serve as a member of the cemetery board.

Sincerely, Larry Rosenberger

Larry Rosenberger 7-22-20

cc: Lake City Law
cc: West Bonner Cemetery Maintenance District Board of Directors



Bonner County

Board of Commissioners

Jeff Connolly

Dan McDonald

Steve Bradshaw

August 11, 2020

MEMORANDUM

BOCC
Item #1

To: Commissioners

Re: West Bonner Cemetery District, Redistrict

Description: Requested by the District to more represent the population of full-time residents in this cemetery district. Current voter representation in subdistrict one is over 2000 more than the other two districts. This redefinition will even that voter representation out.

A suggested motion would be: **Mr. Chairman based on the information before us I move to approve the attached petition and Resolution #20- 59 approving the redefinition of district subdivisions within the West Bonner Cemetery District.**

Recommendation Acceptance: ☒ yes ☐ no


Commissioner Dan McDonald, Chairman

Date: 8/11/20